CITY OF TACOMA

INFORMATION CENTER

TACOMA MUNICIPAL BUILDING
747 MARKET STREET ROOM 332
TACOMA, WA. 98402-3769
INFO CENTER: (253) 594-7879
FAX: (253) 591-5433

www.govME.org

Services

The Information Center is a full service GIS mapping and document retrieval resource provided by the Public Works Department to serve the needs of city staff, citizens, builders, and developers. We can provide you with detailed maps showing property lines, contours, existing buildings, and utility lines for any area in the City of Tacoma. We can also provide for you the engineering drawings related to a specific site within the city.

From this information maps can be produced in multiple formats electronically or hard copy we have many paper sizes to fit your needs.

Standard Maps

City Map:

Reflecting street names, highways, and the City of Tacoma boundaries.

¼ Section Map:

These maps are a resource for surveyors or anyone in need of information pertaining to monumentation, bearings & distances. The maps are ½ square mile at a scale of 1" = 100'.

Section Map:

The primary use of this map is for as-built references for sanitary and storm sewers. A section covers one square mile and is provided at a scale of 1" = 200'.

Zoning Map:

Color maps defining the City of Tacoma zoning districts.

Engineering Drawings

Civil Engineering Drawings:

We can provide a copy of the original construction plans.

Facility Drawings:

We can provide a copy of the original commercial building permit plans.

govME government made easy.

Tacoma

DIGITAL ORTHOGRAPHIC PHOTO

This is a high resolution photographic layer typically used for planning and environmental studies. It can also serve as base layer to which other layers can be overlayed.

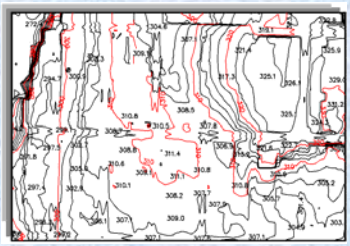

CONTOUR LAYERS

The most common method of representing the topography of a particular area, lines connect points of equal elevation.

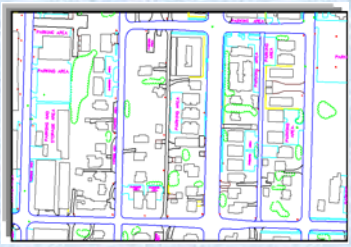

SURFACE FEATURES LAYER

The Surface Feature layer depicts roof outlines, sidewalks, retaining walls and other features connected to the surface of the earth.

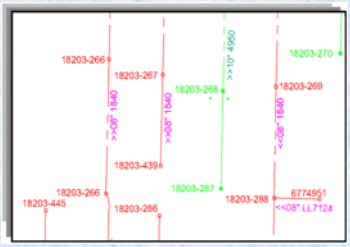

SANITARY/ STORM LAYER

This layer shows the city's storm and sanitary sewer system. The direction of flow and pipe sizes are listed next to each pipe segment.

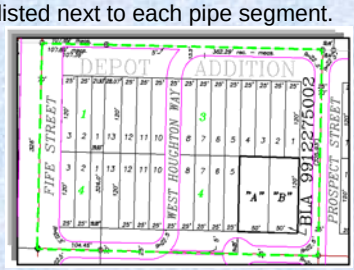

PLAT LAYER

Long Plats, Short Plats and BLAs:
These maps are generally used to help locate property lines, corners and monumentation.

Additional layers offered: Parcel outlines & Street Lights

Information Center Services

GIS Services

Hard Copies:

Bond Prints: Color or B/W

Standard Maps*:		***Custom / Ortho Photo Maps*:***	
Up to 11”x 17”	$23.08	Up to 11”x 17”	$46.17
24” x 36”	$36.63	24” x 36”	$69.25
36”x 36”	$49.05	36”x 36”	$98.11
$5.77 Per extra linear foot		$11.55 Per extra linear foot	

**Any modification to standard procedure $51.94 Hourly Rate*.*

Compact Disk (CD):

Digital Information is offered in the latest AutoCAD release, as well as older releases. DXF format is also available.

Standard Files:

Zoning Map	$98.11
One Quarter Section File	$57.71
2 to 3 Entire Sections	$230.84
4 to 8 Entire Section File	$403.96
9 to 16 Entire Section File	$577.09
17 to 24 Entire Section File	$807.93
Entire City	$1,038.76
First Upgrade	$0.00
Subsequent Annual Update	$190.44

Digital Ortho Photo:

CD & 1 Ortho Tile	$230.84	CD & 2 Ortho Tile	$403.96
CD & 3 Ortho Tile	$519.38	CD & 4 Ortho Tile	$634.80

Custom Files:

Standard file prices will apply plus a $51.94 hourly rate.

E-VAULT Services

Hard Copies: **+$17.31 Service Charge**

B/W Bond Prints

Up to 18”x 32”	$3.46
24”x 36”	$4.62
36”x 36”	$6.35
$2.31 Per extra linear foot	

Color Bond Prints

Up to18”x 32”	$23.08
24”x 36”	$34.63
36”x36”	$49.05
$5.77 Per extra linear foot	

B/W & Color Copies/Prints

8 ½”x11” – 11”x17”	$0.15

B/W Mylar Prints

18”x 32”	$5.77
24”x 36”	$8.08
$4.04 Per extra linear foot	

Digital Files on Compact Disk (CD)

CD & 1 file	$17.31 (Service Fee)
2 to 9 files	$17.31 plus $4.62 ea.
10 to 99 files	$51.93 plus $4.04 ea.
100 or more files	$415.51 plus $3.46 ea.

Information is provided in TIFF 4 format.

www.govME.org

General Information…….. 253-594-7879

Updated by govME IC - 02/10/2009