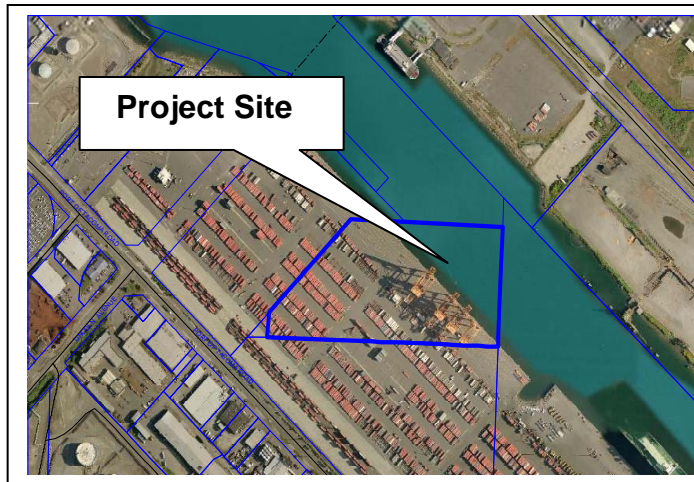
	City of Tacoma Public Works Department Building and Land Use Services 747 Market Street, Room 345 Tacoma, WA 98402	<h1>PUBLIC NOTICE</h1>	Date of notification: October 31, 2008 Application received: October 24, 2008 Application complete: October 24, 2008
<p>Applicant: Robert Brenner, Port of Tacoma, P.O. Box 1837, Tacoma, WA 98401-1837</p> <p>Location: 1815 Port of Tacoma Road, Parcel Number 0321353014</p> <p>File Numbers: WET2008-40000122326</p> <p>Proposal: A Fish and Wildlife Habitat Conservation Area Development Permit to allow for the removal of approximately 5,600 cubic yards of sediments that have shoaled in front of the WUT Pier, resulting in the potential for some vessels to ground during the low tide phase of the tidal cycle. The sediments will be removed via clamshell dredging and will be transported to an open water disposal site within Commencement Bay.</p> <p>Written comments on the proposal must be submitted by December 1, 2008 to the staff contact identified below.</p> <p>For further information regarding the proposal, log onto the website at http://govme.org and select “Permit Information” then “Land Use Notices”. The case file may be viewed in the Building and Land Use Services Division, 747 Market Street, Room 345.</p>		<p>Documents to Evaluate the Proposal: Comprehensive Plan and <i>Tacoma Municipal Code</i></p> <p>Studies Requested: Biological Evaluation/Habitat Mgt. Plan</p> <p>Other Required Permits: Shoreline Exemption</p> <p>Applicable Regulations of the <i>Tacoma Municipal Code</i>: 13.10 Shoreline Management, 13.11 Critical Areas Preservation</p> <p>Public Meeting: A public meeting may be requested by the area neighborhood council, a qualified neighborhood group, or by written request of the owners of five or more properties who receive this notice.</p> <p>A final decision on the proposal will be made following the comment period. A summary of the final decision will be sent to those parties who receive this notice. A complete copy of the final decision will be mailed to those parties who request a copy or to those who have commented on the project. Appeal provisions will be included with both the summary and the complete copy of the final decision.</p>	
<p>Staff contact:</p>		<p>Mary Julvezan, Environmental Specialist 747 Market Street, Room 345 – Tacoma, WA 98402 253-591-5387 mjulvezan@cityoftacoma.org</p>	
<p>Environmental Review: In accordance with the State Environmental Policy Act (SEPA) administered under the <i>Washington Administrative Code (WAC)</i> 197-11-800, the Port of Tacoma, acting as Lead Agency for the project, issued a Determination of Environmental Nonsignificance for the project on August 22, 2008. For further information regarding the SEPA review at the site, please contact Robert Brenner at the Port of Tacoma, 253-592-6704.</p>			

*The City of Tacoma does not discriminate on the basis of disabilities in any of its programs or services.
 Upon request, special accommodations can be provided within five (5) business days by contacting the City Clerk's Office at 591-5171 (voice) or 591-5058 (TDD)*

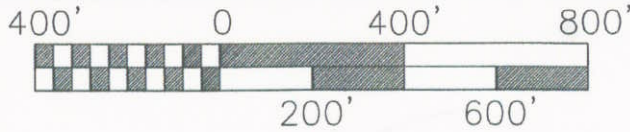


City of Tacoma
Public Works Department
Building and Land Use Services
747 Market Street, Room 345
Tacoma, WA 98402



Project Site

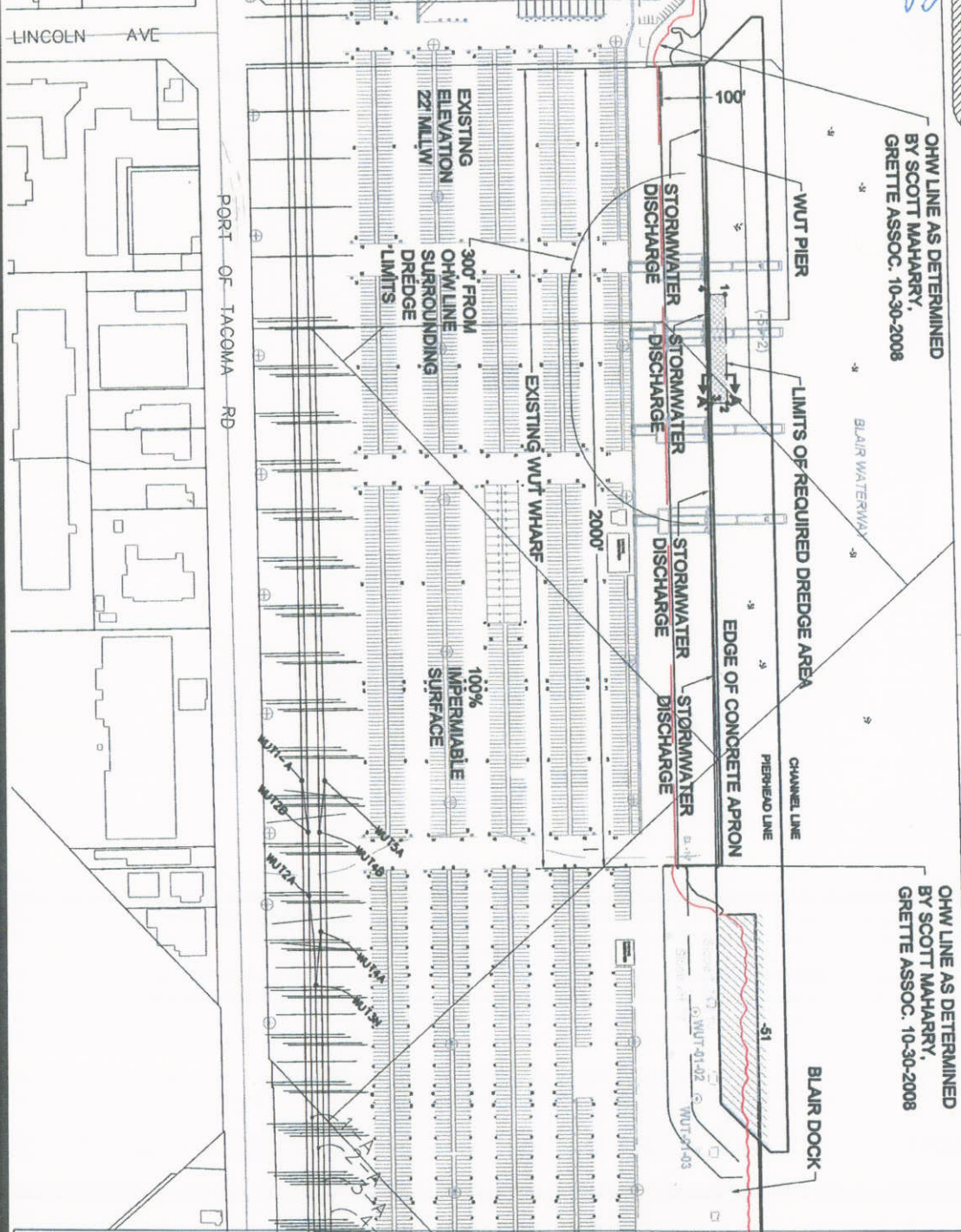
N



SCALE: 1" = 400'



*10/31/08
FOR OHW LINE ONLY.*



OHW LINE AS DETERMINED BY SCOTT MAHARRY, GRETTIE ASSOC. 10-30-2008

OHW LINE AS DETERMINED BY SCOTT MAHARRY, GRETTIE ASSOC. 10-30-2008

DATE OF PRINT: Oct 31, 2008 10:33:08am - BY: beaupada - FILE LOCATION: P:\LDTLDT 2004 Survey\1712-053 BHPTR\dwgl\WUTE8023 WUT Berth Dredge - PMX.dwg



PORT OF TACOMA
P.O. BOX 1837 TACOMA, WA 98401
(253)383-5841

FIGURE

02

STATE: WA
COUNTY: PIERCE
CITY/PORT: PORT OF TACOMA
LOCATION: BLAIR WATERWAY
PURPOSE: SEPA

PROJECT NO: E8023
SHEET: 2 OF 4

DATE: 10/31/2008